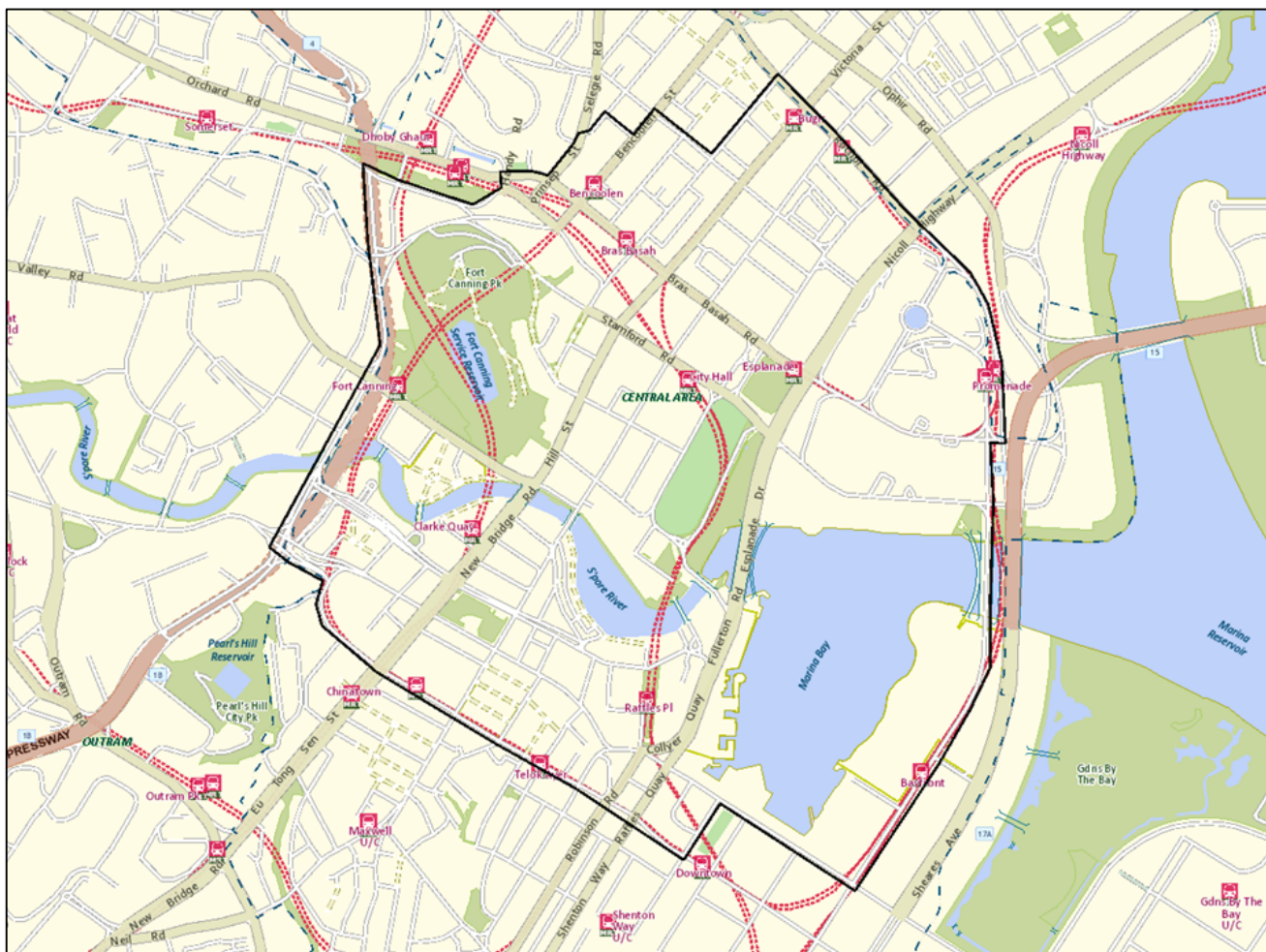


**Annex A : Map of the Special Event Area around the Padang**



The Special Event Area (outlined in black) is bounded by the following (commencing from the southern-most point and proceeding in a clockwise manner).

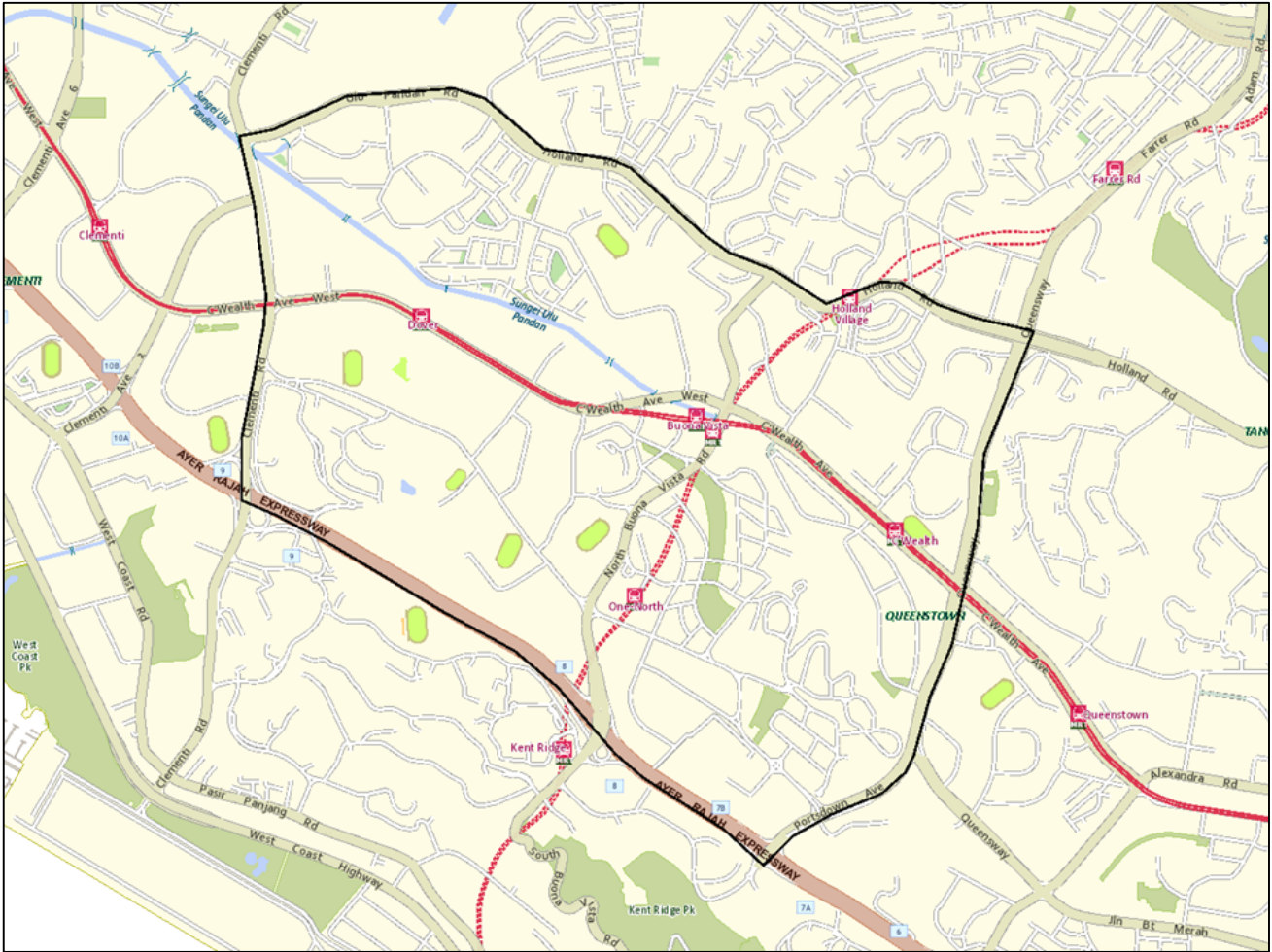
- |   |   |
|---|---|
| <ol style="list-style-type: none"> <li>1. Marina Boulevard</li> <li>2. Marina View</li> <li>3. Central Boulevard</li> <li>4. Cross Street</li> <li>5. Upper Cross Street</li> <li>6. Clemenceau Avenue</li> <li>7. Penang Road</li> <li>8. Handy Road</li> <li>9. Bras Basah Road</li> <li>10. Prinsep Street (towards Selegie Road)</li> </ol> | <ol style="list-style-type: none"> <li>11. Footpath between lamp post 7 along Prinsep Street, and fire hydrant in front of 30 Selegie Road (Selegie Arts Centre)</li> <li>12. Prinsep Street (towards Middle Road)</li> <li>13. Prinsep Link</li> <li>14. Bencoolen Street</li> <li>15. Middle Road</li> <li>16. Queen Street</li> <li>17. Rochor Road</li> </ol> |
|---|---|

18. Raffles Boulevard

19. Temasek Avenue

20. Bayfront Avenue

## Annex B : Map of the Special Event Area around The Star Vista



The Special Event Area (outlined in black) is bounded by the following (commencing from the southern-most point and proceeding in a clockwise manner).

1. Ayer Rajah Expressway
2. Clementi Road
3. Ulu Pandan Road
4. Holland Road
5. Queensway
6. Portsdown Avenue

## Annex C Map of the Special Zone around the Padang

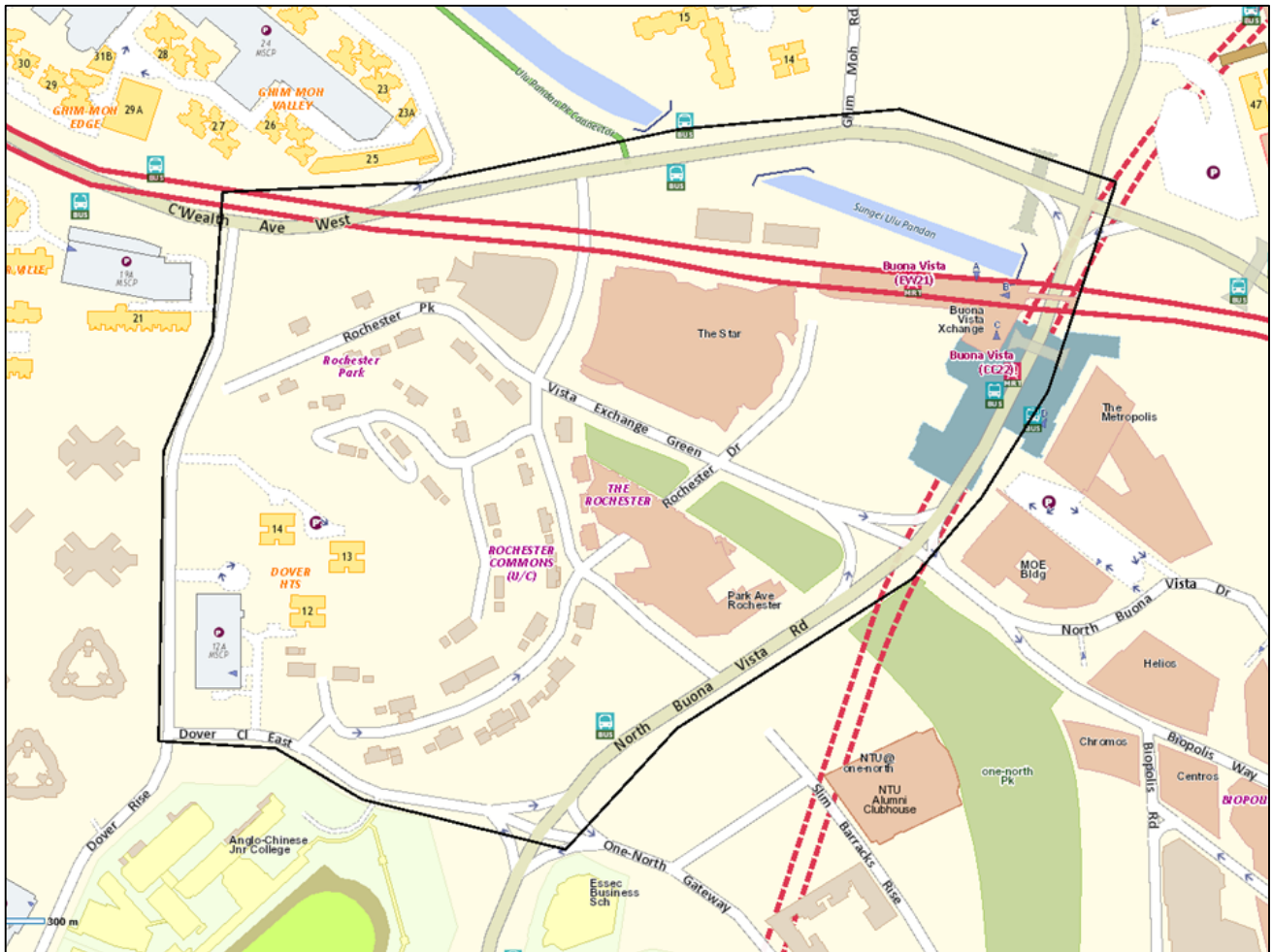


The Special Zone (outlined in black) is bounded by the following (commencing from the southern-most point and proceeding in a clockwise manner).

- |   |                     |
|---|---------------------|
| 1. OUE Link                             | 11. Bras Basah Road |
| 2. Collyer Quay                         | 12. Nicoll Highway  |
| 3. Battery Road                         | 13. Esplanade Drive |
| 4. Fullerton Square                     | 14. Collyer Quay    |
| 5. Cavenagh Bridge                      |                     |
| 6. Northern bank of the Singapore River |                     |
| 7. South Bridge Road                    |                     |
| 8. North Boat Quay                      |                     |
| 9. Hill Street                          |                     |
| 10. Victoria Street                     |                     |



## Annex D Map of the Special Zone around The Star Vista



The Special Zone (outlined in black) is bounded by the following (commencing from the southern-most point and proceeding in a clockwise manner).

1. Dover Close East
2. Dover Rise
3. Commonwealth Avenue West
4. North Buona Vista Road

**Annex E : Period of security restrictions to Special Event Areas and Special Zones**

<b>Event Venue</b>		
	<b>From</b>	<b>To</b>
NDP 2020 at the Padang	9 Aug 2020, 0500hrs	9 Aug 2020, 1400hrs
NDP 2020 at The Star Vista	9 Aug 2020, 1500hrs	9 Aug 2020, 2359hrs

## **Annex F : List of Prohibited Items**

1. Any noxious or offensive substance.
2. A marine flare and signal, landing flare, highway fuse, smoke generator, distress signal or other pyrotechnic device intended for signalling, warning, rescue or similar purposes.
3. Any petroleum or flammable material within the meaning of the Fire Safety (Petroleum and Flammable Materials) Regulations (Cap. 109A, Rg 7).
4. An explosive within the meaning of the Arms and Explosives Act (Cap. 13).
5. Any arms within the meaning of the Arms and Explosives Act.
6. An item capable of attaching a person to an object or another person, or preventing removal of any locking or connecting device.
7. An aerosol paint container or other implement or substance that is capable of being used to mark graffiti.
8. Any sound amplification device, such as a loud hailer.
9. Any of the following things that contains or displays any message, picture or image, or any explicit or implicit reference or comment that can reasonably be regarded as intended to demonstrate support for or opposition to the views or actions of any person, group of persons or any government, to publicise a cause or campaign, or to mark or commemorate any event:
  - a. a banner;
  - b. a flag;
  - c. a placard;
  - d. a T-shirt or any other article of apparel;
  - e. an umbrella;
  - f. an inflatable object.
10. Any public address system, electronic equipment, broadcast equipment or similar device which may interfere with broadcast equipment or similar devices being used by
  - a. the event organiser of the special event or Police officers at or for the special event; or

- b. any other person, authorised by the event organiser or under the Act, to use broadcast equipment or similar devices at or for the special event.

11. A remotely piloted aircraft system for a remotely piloted aircraft, comprising —

- a. the remotely piloted aircraft;
- b. every remote pilot station associated with the remotely piloted aircraft containing the equipment used to pilot that aircraft;
- c. the command and control links between the remotely piloted aircraft and its remote pilot station or stations and other command; and
- d. any other components, as specified in the type design of the remotely piloted aircraft system, to fly that aircraft.